NIGERIAN UPSTREAM PETROLEUM REGULATORY COMMISSION

Nigeria 2026
Bid Round
PPL 2A 138

Nigeria 2026 License Round Block

Information Table

NIGERIAN UPSTREAM PETROLEUM REGULATORY COMMISSION

TGS-Petrodata

Block Name	Block sq. km	Data type	Data km 2D km/3D sq km	Wells	Water depth (m) min	Water Depth (m) max
PPL 2A 138	70	3D	29.5	0	2	4

LOCATIONS OF BLOCKS OFFERED IN THE 2026 LICENSING ROUND



Nigeria 2026 Bid Round

PPL 2A 138

NIGERIAN UPSTREAM PETROLEUM REGULATORY COMMISSION

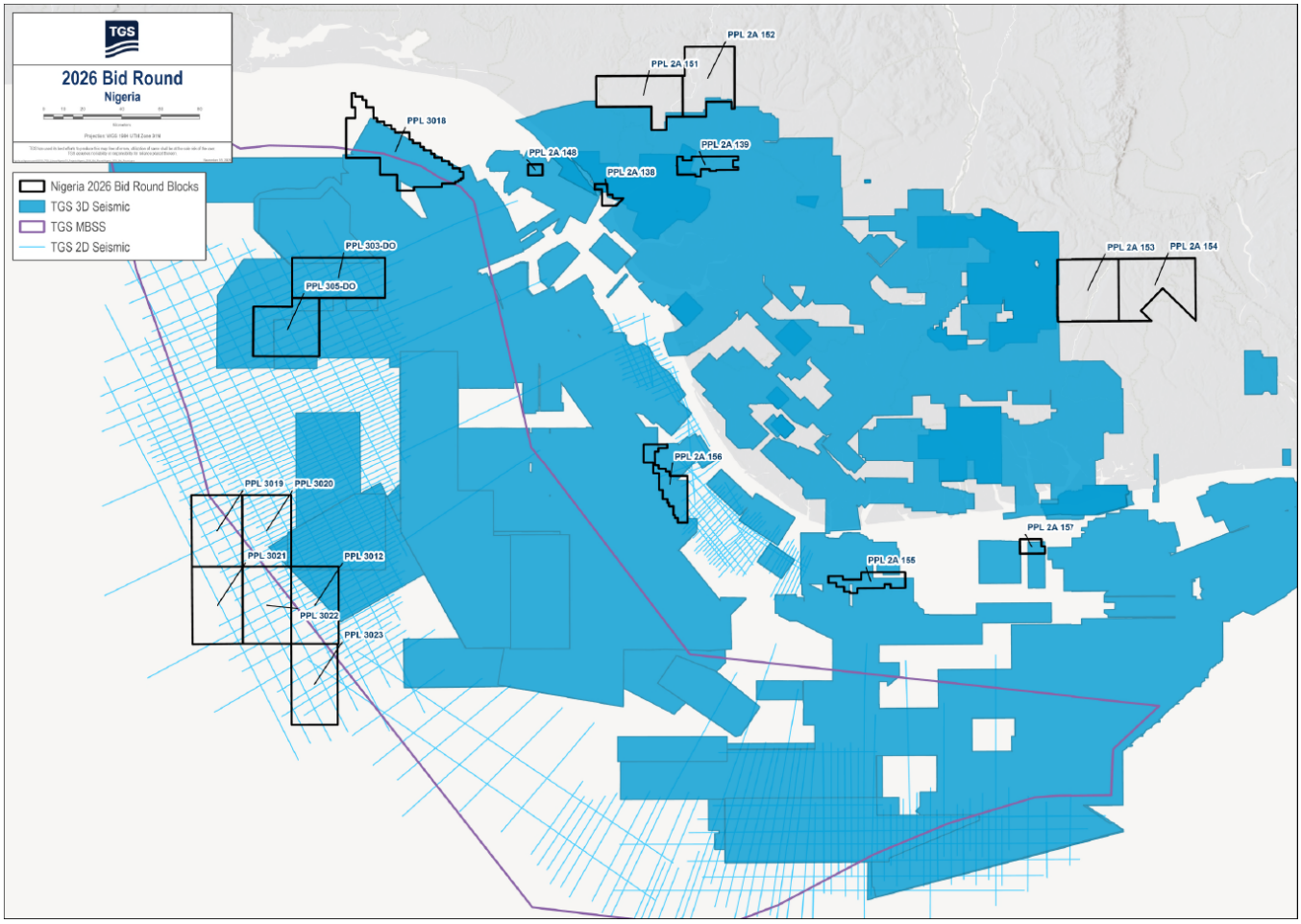

Nigeria 2026 Bid Round

PPL 2A 138

NIGERIAN UPSTREAM PETROLEUM REGULATORY COMMISSION



Post-stack time seismic data example from the Nigeria Onshore MegaSurvey 3D dataset showing high amplitude reflectivity and evidence of faulting within the block.

Nigeria 2026 Bid Round

PPL 2A 138

NIGERIAN UPSTREAM PETROLEUM REGULATORY COMMISSION

PPL 2A 138 covers an area of 70 sq. km. and is situated in the transition zone between shallow water and the onshore Niger Delta. The block is covered by 29.5 sq. km of MegaSurvey 3D.

PPL 2A 138 is located approximately 6km east of the Ewan and Mejo Fields in the shallow water Niger Delta. It is part of a series of extensional depobelts which run NW-SE across the onshore and into the shallow water domain.

No wells have been drilled in PPL 2A 138. There is remaining potential within untested structural and structural-stratigraphic traps in the block.

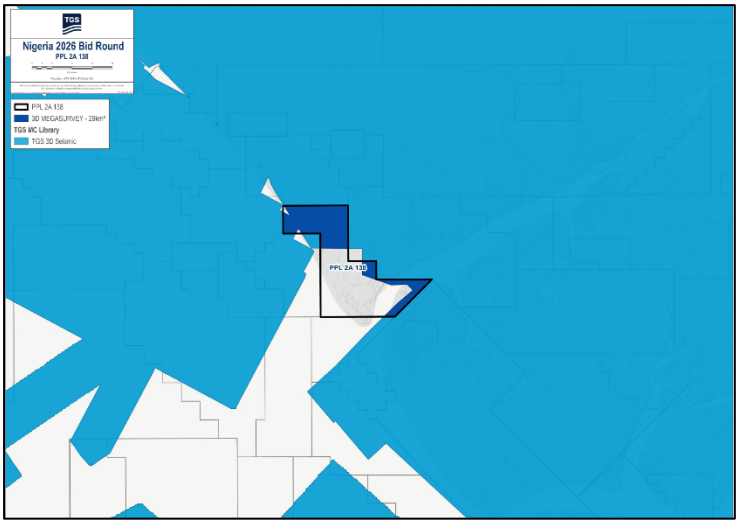

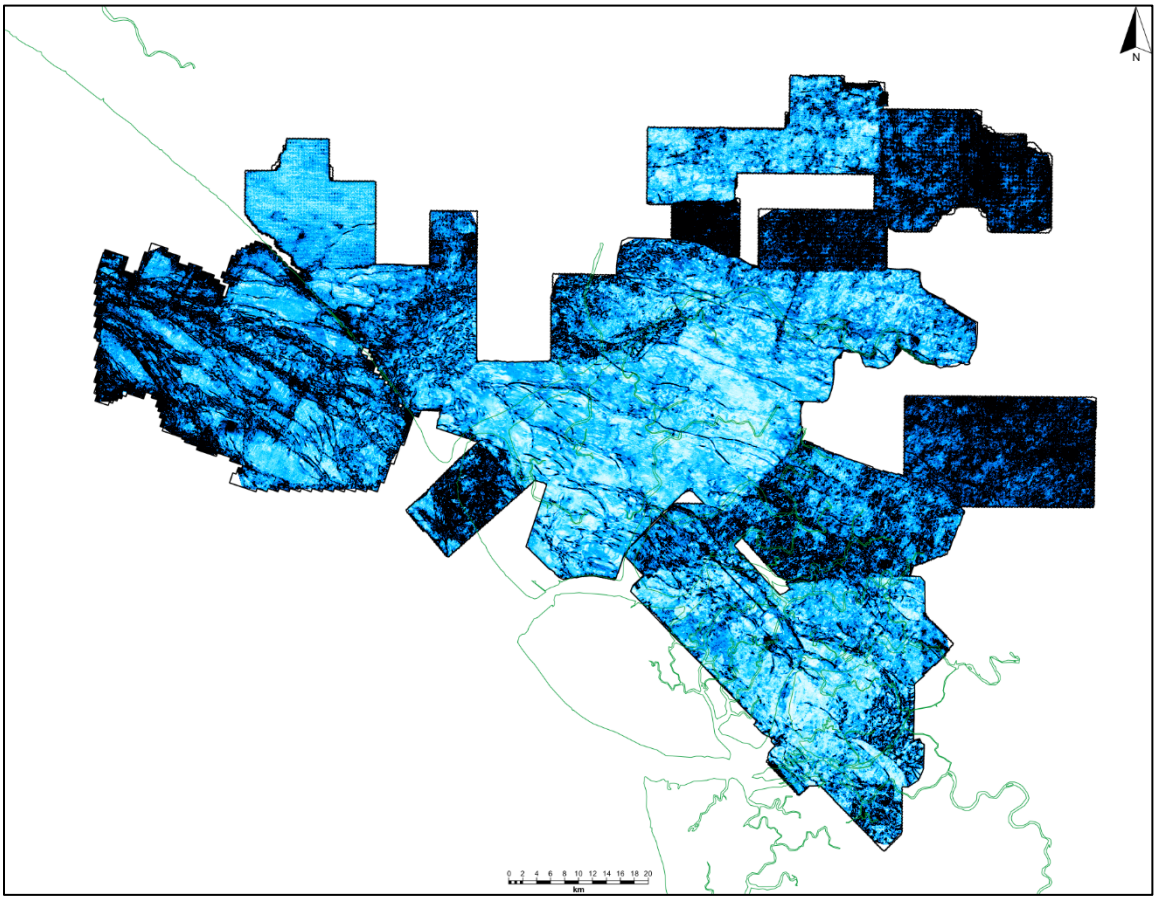

Similarity attribute flattened on a shallow marker, highlighting the NW-SE trending extensional faults. The main trapping styles in the onshore include roll-over anticlines in the hanging walls of growth faults, fault-bounded closures with additional potential for stratigraphic trapping

For all enquires please contact us at AME-Nig-Br2026-Sales@Tgs.com

NIGERIAN UPSTREAM PETROLEUM REGULATORY COMMISSION

For all enquires please contact us at

AME-Nig-Br2026-Sales@tgs.com