NIGERIAN UPSTREAM PETROLEUM REGULATORY COMMISSION

Nigeria 2026 Bid Round

PPL 2A 139

Nigeria 2026 License Round Block

Information Table

NIGERIAN UPSTREAM PETROLEUM REGULATORY COMMISSION

TGS-Petrodata

Block Name	Block sq. km	Data type	Data km 2D km/3D sq km	Wells	Water depth (m) min	Water Depth (m) max
PPL 2A 139	226	3D	226	1	N/A	N/A

LOCATIONS OF BLOCKS OFFERED IN THE 2026 LICENSING ROUND



Nigeria 2026 Bid Round

PPL 2A 139

NIGERIAN UPSTREAM PETROLEUM REGULATORY COMMISSION

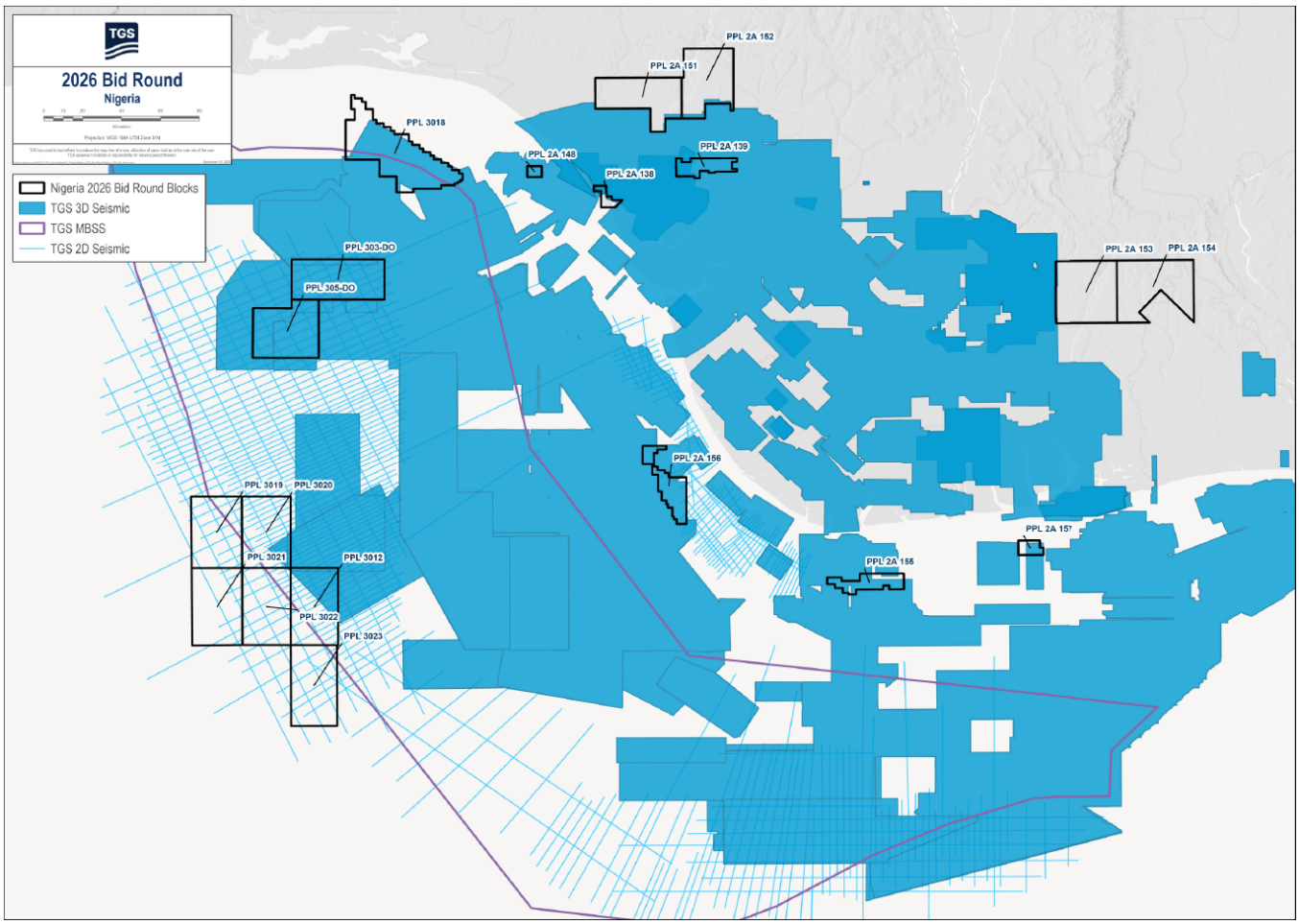

Nigeria 2026 Bid Round

PPL 2A 139

NIGERIAN UPSTREAM PETROLEUM REGULATORY COMMISSION



Post-stack time seismic data example from the Nigeria Onshore MegaSurvey 3D dataset. There is high amplitude reflectivity and evidence of listric faulting within the block.

Nigeria 2026 Bid Round

PPL 2A 139

NIGERIAN UPSTREAM PETROLEUM REGULATORY COMMISSION

PPL 2A 139 covers an area of 226 sq. km. and is situated in the onshore Niger Delta. The block is fully covered by 226 sq. km of MegaSurvey 3D.

PPL 2A 139 is located approximately 3km west of the Okwefe-1 discovery in the onshore Niger Delta. It is part of a series of extensional depobelts which run NW-SE across the onshore and into the shallow water domain.

PPL 2A 139 contains the Uganga-1 well which was drilled to a depth of 3984m in 1991. There is remaining potential within untested structural and structural-stratigraphic traps in the block.



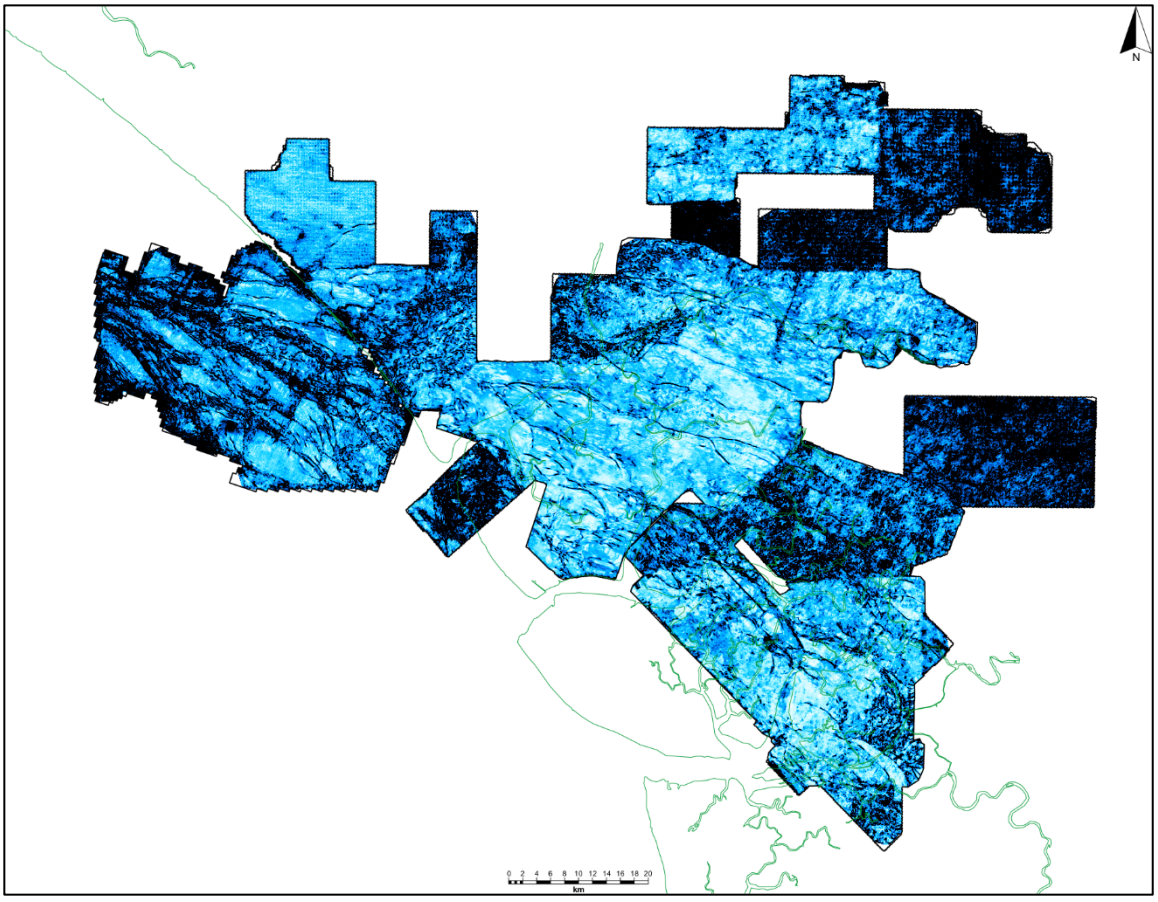

Similarity attribute flattened on a shallow marker, highlighting the NW-SE trending extensional faults. The main trapping styles in the onshore include roll-over anticlines in the hanging walls of growth faults, fault-bounded closures with additional potential for stratigraphic trapping

For all enquires please contact us at AME-Nig-Br2026-Sales@Tgs.com

NIGERIAN UPSTREAM PETROLEUM REGULATORY COMMISSION

For all enquires please contact us at

AME-Nig-Br2026-Sales@tgs.com