NIGERIAN UPSTREAM PETROLEUM REGULATORY COMMISSION

# Nigeria 2026
# Bid Round
## PPL 2A 153

Nigeria 2026 License Round Block

# Information Table

NIGERIAN UPSTREAM PETROLEUM REGULATORY COMMISSION

**TGS-Petrodata**

| Block Name | Block sq. km | Data type | Data km 2D km/3D sq km | Wells | Water depth (m) min | Water Depth (m) max |
|---|---|---|---|---|---|---|
| PPL 2A 153 | 1006 | 3D | 11 | 0 | N/A | N/A |

## LOCATIONS OF BLOCKS OFFERED IN THE 2026 LICENSING ROUND



Nigeria 2026 Bid Round

# PPL 2A 153

NIGERIAN UPSTREAM PETROLEUM REGULATORY COMMISSION

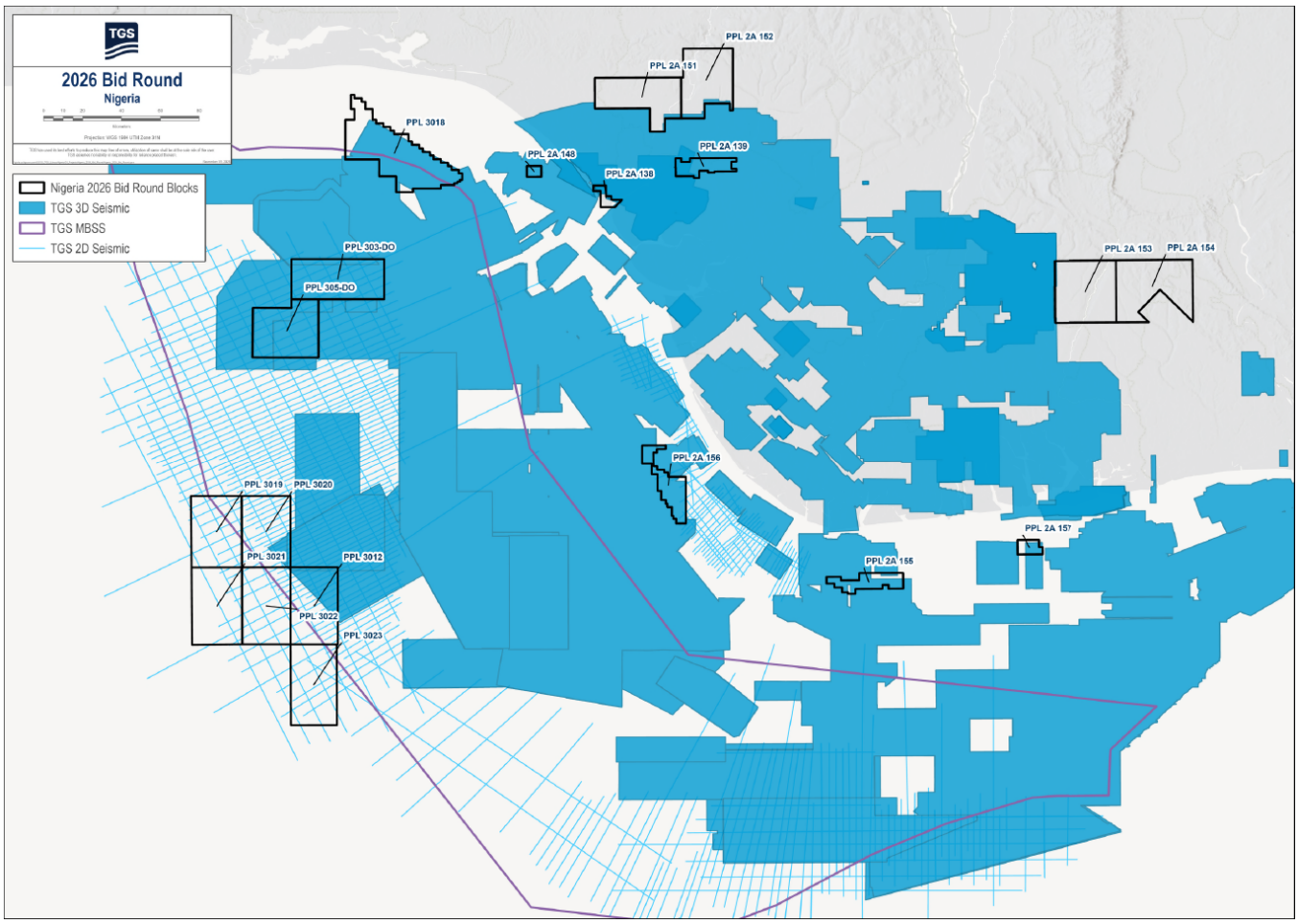

Nigeria 2026 Bid Round

# PPL 2A 153

NIGERIAN UPSTREAM PETROLEUM REGULATORY COMMISSION




Post-stack time seismic data example from the Nigeria Onshore MegaSurvey 3D dataset showing high amplitude reflectivity and evidence of faulting within the block.

Nigeria 2026 Bid Round

# PPL 2A 153

NIGERIAN UPSTREAM PETROLEUM REGULATORY COMMISSION

PPL 2A 153 covers an area of 1006 sq. km. and is situated in the onshore Niger Delta. The block is covered by 11 sq. km of MegaSurvey 3D.

PPL 2A 153 is located approximately 10km east of the Iheoma Field in the onshore Niger Delta. It is part of a series of extensional depobelts which run NW-SE across the onshore and into the shallow water domain.

No wells have been drilled in PPL 2A 153. There is remaining potential within untested structural and structural-stratigraphic traps in the block.

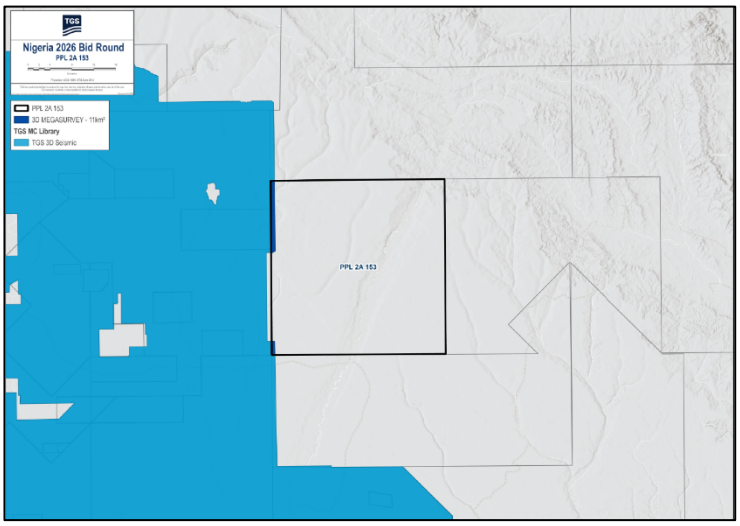

NIGERIAN UPSTREAM PETROLEUM REGULATORY COMMISSION

For all enquires please contact us at

AME-Nig-Br2026-Sales@tgs.com