



**NIGERIAN UPSTREAM  
PETROLEUM REGULATORY  
COMMISSION**

# **Nigeria 2025**

## **Bid Round**

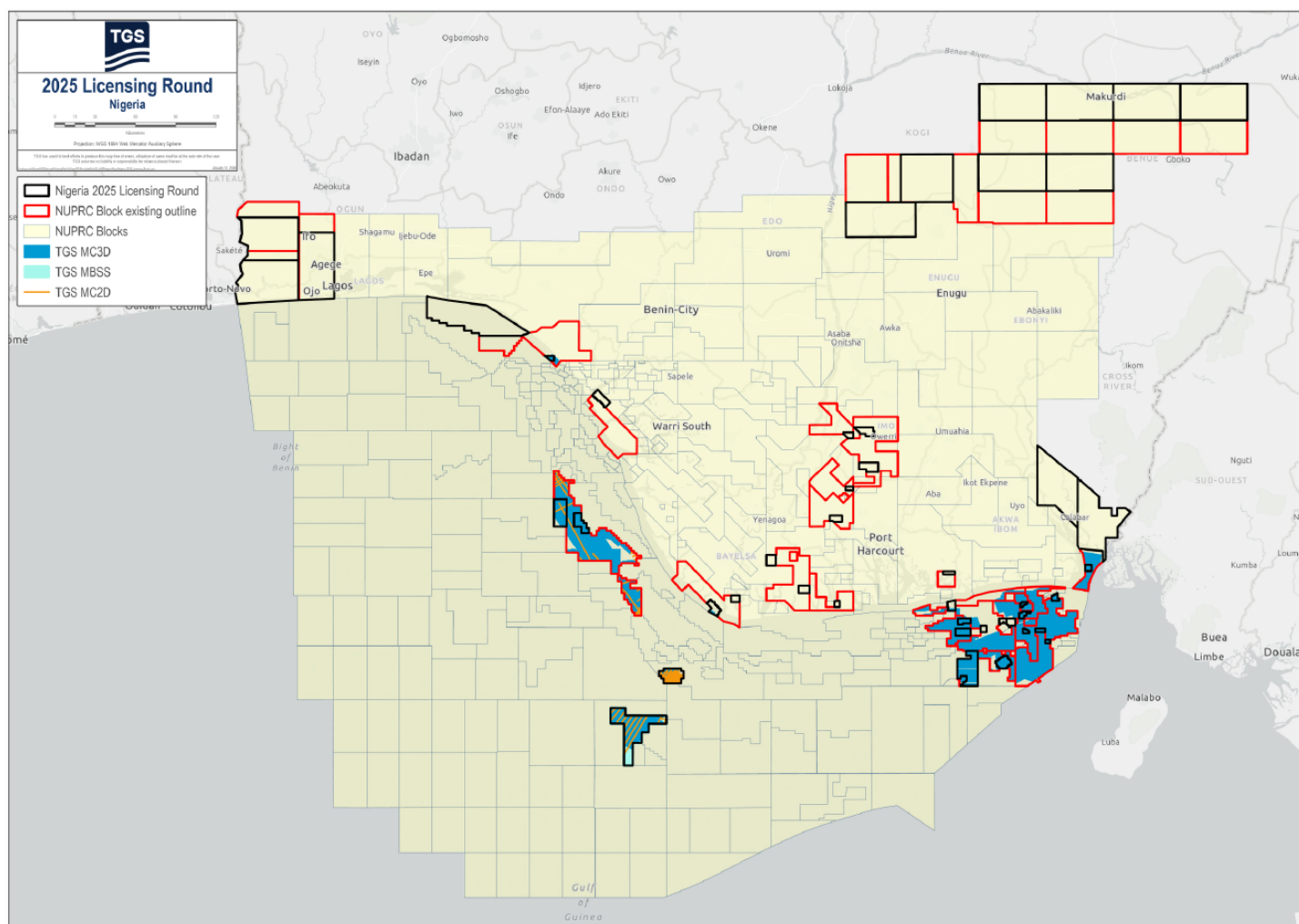
### **PPL – 2A44**

# Nigeria 2025 License Round Block Information Table



**NIGERIAN UPSTREAM  
PETROLEUM REGULATORY  
COMMISSION**

Block Name	Block sq. km	Data type	Data km 2D km/3D sq km	Wells	Water depth (m) min	Water Depth (m) max
PPL2A44	36	3D	627	1	22	22



# Nigeria 2025 Bid Round

## PPL – 2A44


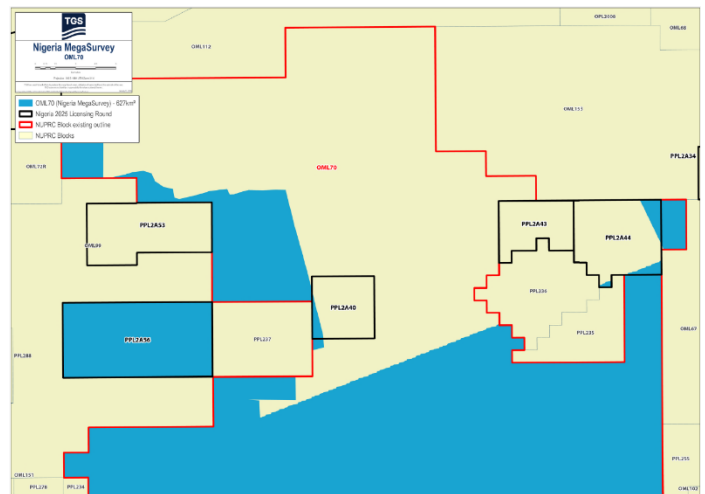


**NIGERIAN UPSTREAM  
PETROLEUM REGULATORY  
COMMISSION**

PPL 2A44 covers an area excised from OML 70 in accordance with the Petroleum Industry Act (PIA) 2021. PPL 2A44 is situated in the shallow offshore eastern Niger Delta sedimentary basin. The closest processing facility is Enang Platform (Seplat Energy).

The entire OML 70 block includes 627 sqkm of MegaSurvey 3D. The Usari East-1 well was drilled in water depth of 22m by ExxonMobil between May 15 and May 30, 1978, to a total depth of 7,087 feet (MD). The well penetrated a total of 353 feet of gas in five (5) sands and 42 feet of oil in two (2) sands. The well was subsequently suspended. OML 70 is currently operated by Seplat Energy.

Seismic example from the vicinity of PPL 2A44 showing large extensional structures.





## **NIGERIAN UPSTREAM PETROLEUM REGULATORY COMMISSION**

For all enquires please  
contact us at

**[AME-Nig-Br2025-  
Sales@tgs.com](mailto:AME-Nig-Br2025-Sales@tgs.com)**