



**NIGERIAN UPSTREAM  
PETROLEUM REGULATORY  
COMMISSION**

# **Nigeria 2025**

## **Bid Round**

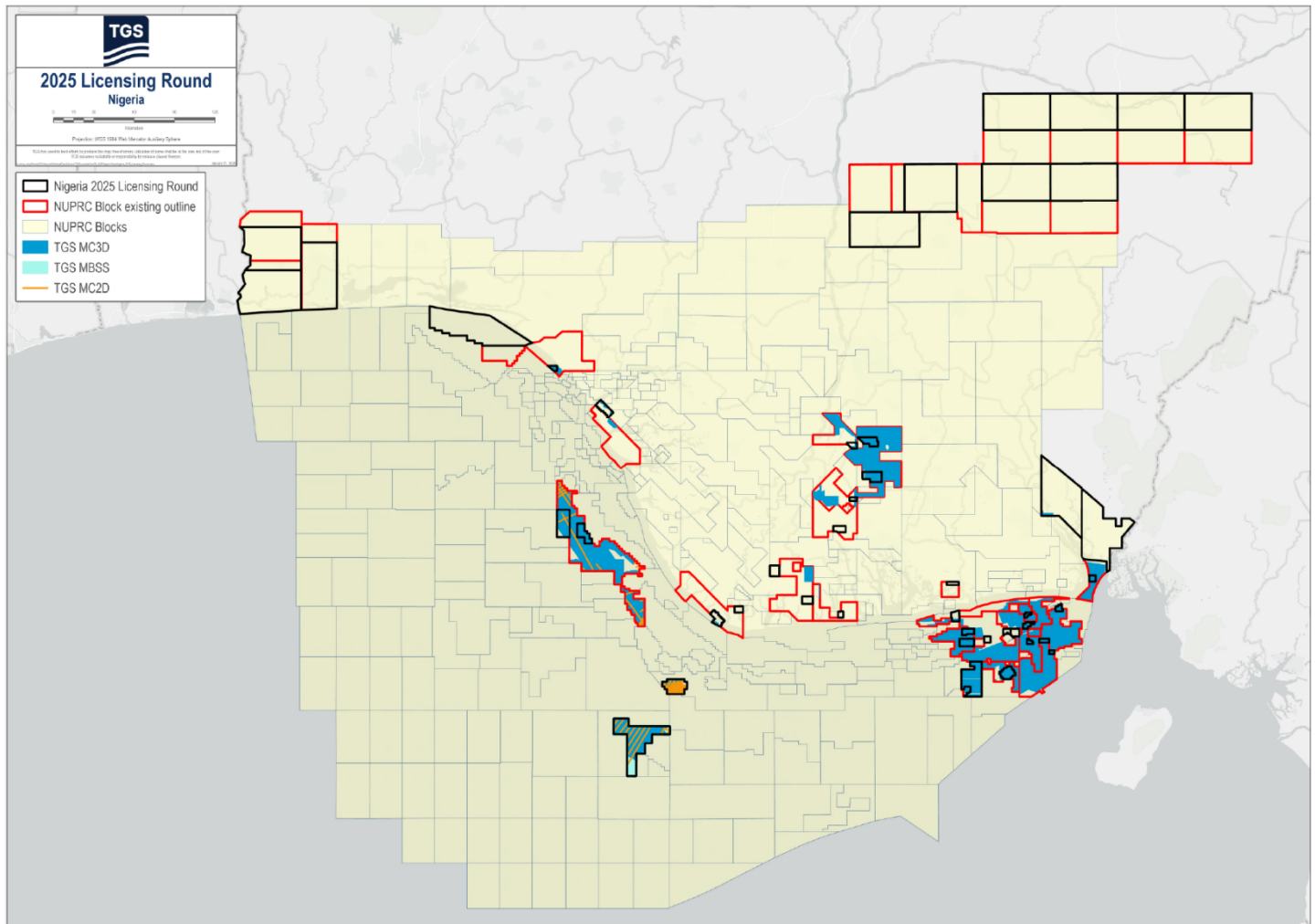
**PPL – 2A46**

# Nigeria 2025 License Round Block Information Table



**NIGERIAN UPSTREAM  
PETROLEUM REGULATORY  
COMMISSION**

Block Name	Block sq. km	Data type	Data km 2D km/3D sq km	Wells
PPL2A46	93	3D	1295	1



# Nigeria 2025 Bid Round

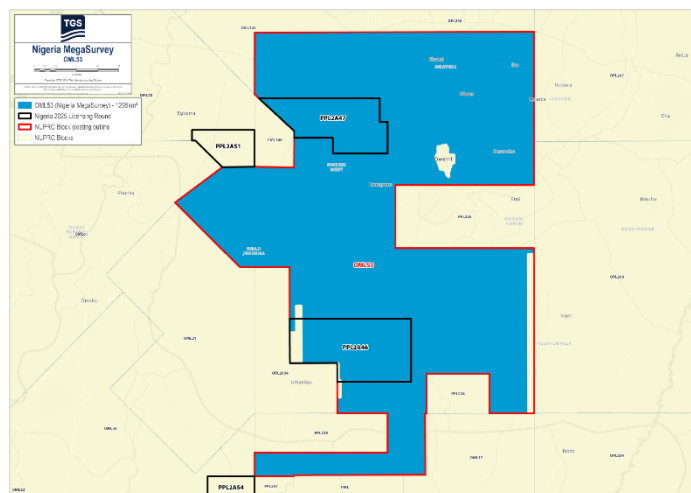
## PPL – 2A46



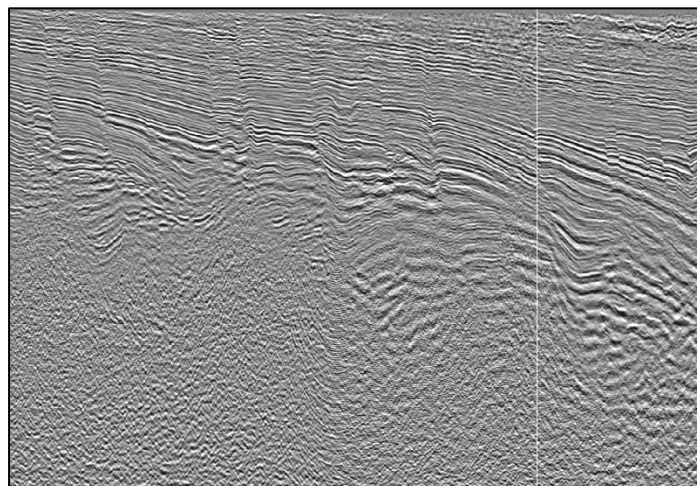
**NIGERIAN UPSTREAM  
PETROLEUM REGULATORY  
COMMISSION**

PPL 2A46 covers an area excised from OML 53 in accordance with the Petroleum Industry Act (PIA) 2021. PPL 2A46 is situated onshore land terrain in the eastern Niger Delta.

Available data include 1295 km<sup>2</sup> of MegaSurvey 3D and one well - Amara-1 which was drilled by Chevron between January 13 and January 31, 2000 to a total depth of 7,766 feet (MD). The well penetrated three (3) oil bearing sands totaling 448 feet gross pay. Amara-1 was subsequently plugged and abandoned. OML 53 is currently operated by Seplat Energy.



MegaSurvey 3D example from the vicinity of PPL 2A46





## **NIGERIAN UPSTREAM PETROLEUM REGULATORY COMMISSION**

For all enquires please  
contact us at

**[AME-Nig-Ir2025-  
Sales@tgs.com](mailto:AME-Nig-Ir2025-Sales@tgs.com)**