



**NIGERIAN UPSTREAM
PETROLEUM REGULATORY
COMMISSION**

Nigeria 2025

Bid Round

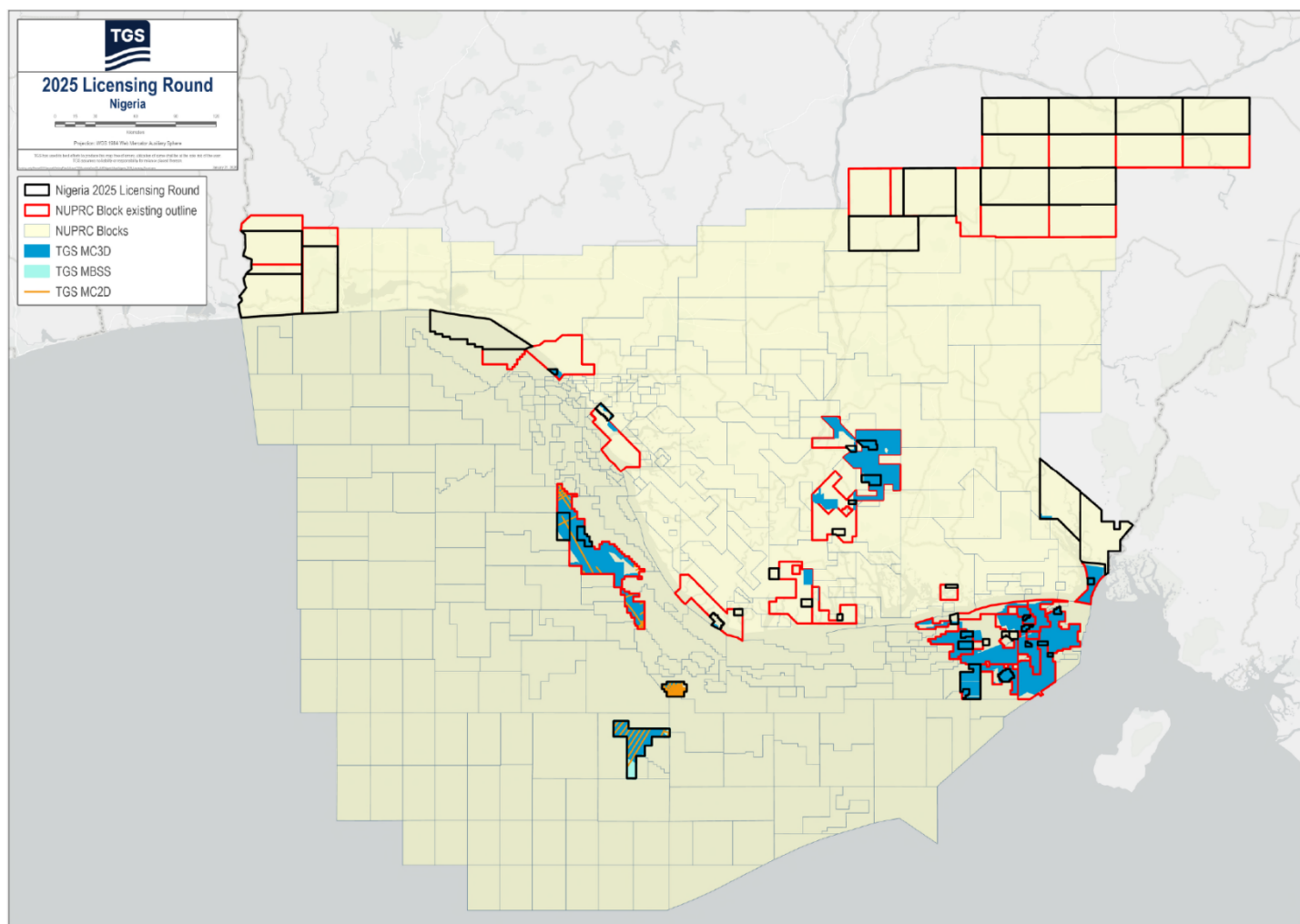
PPL – 2A47

Nigeria 2025 License Round Block Information Table



**NIGERIAN UPSTREAM
PETROLEUM REGULATORY
COMMISSION**

Block Name	Block sq. km	Data type	Data km 2D km/3D sq km	Wells
PPL2A47	68	3D	1295	1

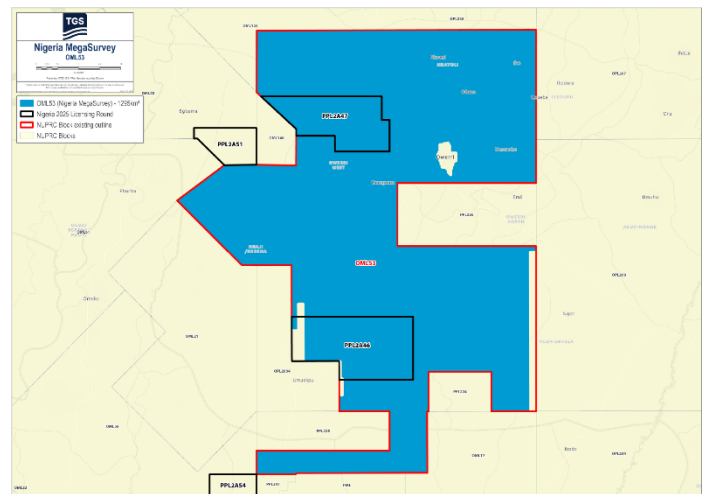


Nigeria 2025 Bid Round
PPL – 2A47

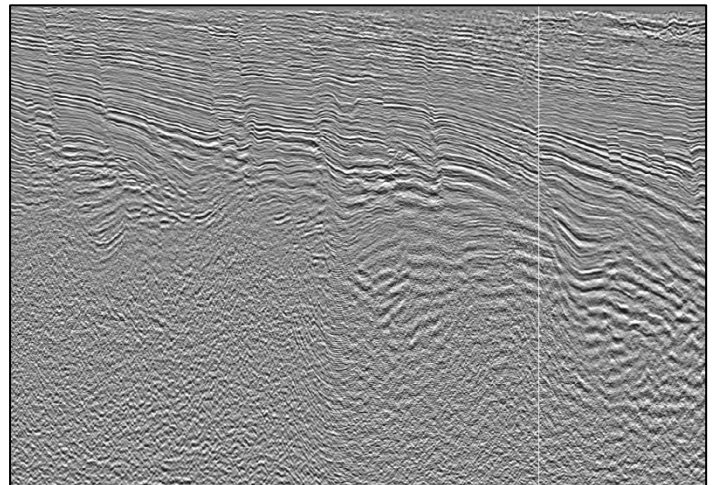


PPL 2A47 covers an area excised from OML 53 in accordance with the Petroleum Industry Act (PIA) 2021. PPL 2A47 is situated onshore land terrain in the eastern Niger Delta.

Available data include 1295 km2 of MegaSurvey 3D and one well - Amara-1 which was drilled by Chevron between January 13 and January 31, 2000 to a total depth of 7,766 feet (MD). The well penetrated three (3) oil bearing sands totaling 448 feet gross pay. Amara-1 was subsequently plugged and abandoned. OML 53 is currently operated by Seplat Energy.



MegaSurvey 3D example from the vicinity of PPL 2A47





NIGERIAN UPSTREAM PETROLEUM REGULATORY COMMISSION

For all enquires please
contact us at

**[AME-Nig-Ir2025-
Sales@tgs.com](mailto:AME-Nig-Ir2025-Sales@tgs.com)**